


Geologic Map of the Lost Tyrannosaurus Field Site

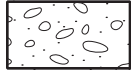
Explanation




Shale (yellow)



Sandstone (red)



Conglomerate (green)



Sandy Shale (purple)



basalt (blue)



Tyrannosaurus Skeleton
(back half only)



Fault,
showing dip

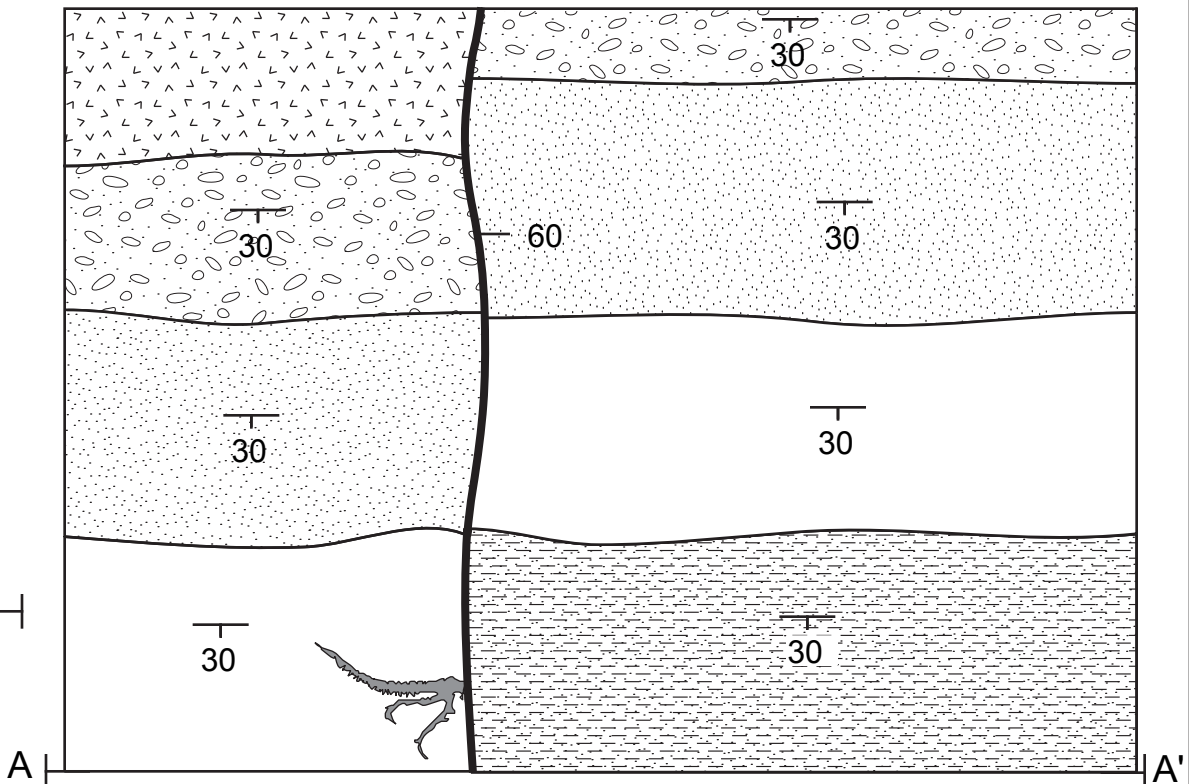


Strike and dip
of bedding

Map



20 ft.



Cross-section

